



# OC Transpo Bus Route Review

Companion Reference Document

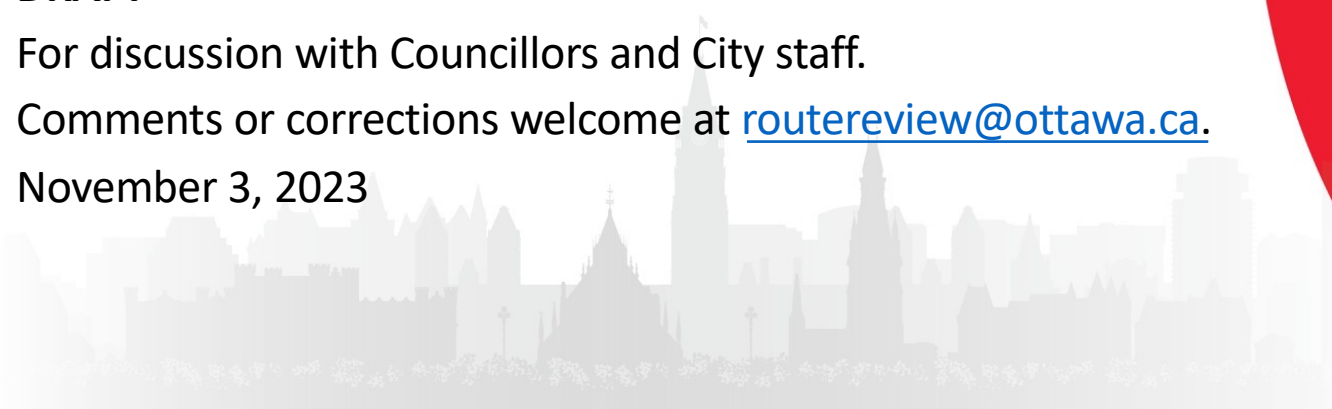
Part 1 of 3

## DRAFT

For discussion with Councillors and City staff.

Comments or corrections welcome at [routereview@ottawa.ca](mailto:routereview@ottawa.ca).

November 3, 2023



# All Routes

Table does not include Shopper, summer, or school routes

Route	Destinations	Route	Destinations	Route	Destinations	Route	Destinations
5	Elmvale-Rideau	40	Greenboro-St-Laurent	82	Bayshore-Baseline	164	Eagleson/Cope-Terry Fox
6	Greenboro-Rockcliffe	41	Billings Bridge-St-Laurent	84	Centrepoinde-Baseline	165	Innovation-Terry Fox
7	Carleton-St-Laurent	42	Blair-Hurdman	85	Bayshore-Lees	168	Hope Side Road-Terry Fox
8	Gatineau-Dow's Lake	43	Greenboro-Karsh	86	Auriga-Tunney's Pasture	170	Citigate-Fallowfield
9	Carleton-Rideau	44	Billings Bridge-Hurdman	87	Baseline-Tunney's Pasture	173	Citigate-Fallowfield
11	Bayshore-St-Laurent	45	Hospital-Hurdman	88	Bayshore-Hurdman	187	Auriga-Baseline
12	Blair-Hurdman	47	Hawthorne-St-Laurent	90	Greenboro-Hurdman	189	Colonnade-Baseline
13	Gatineau-Tunney's Pasture	48	Hurdman-Carleton	91	Greenboro-Uplands	198	Riverview-Greenboro
14	St-Laurent-Tunney's Pasture	49	Elmvale-Carleton	92	Greenboro-Billings Bridge	221	Cumberland-Blair
15	Blair-Parliament	51	Lincoln Fields-Tunney's Pasture	93	Findlay Creek-Leitrim	222	Vars-Blair
16	Billings Bridge-Parliament	52	Britannia-Lincoln Fields	94	Findlay Creek-Leitrim	228	Sarsfield-Blair
17	Wateridge-Rideau	53	Baseline-Tunney's Pasture	97	South Keys-Hurdman	231	Tenth Line-Blair
19	Hurdman-Parliament	56	King Edward-Tunney's Pasture	98	Hawthorne-Hurdman	234	Harvest Valley-Blair
20	St-Laurent-Rideau	57	Crystal Bay-Tunney's Pasture	110	Innovation-Limebank	237	Place d'Orléans-Blair
21	Canotek-Blair	58	Crystal Bay-Bayshore	111	Baseline-Billings Bridge	256	Fernbank-Tunney's Pasture
23	Rothwell Heights-Blair	61	Stittsville-Tunney's Pasture	112	Baseline-Billings Bridge	261	Stittsville-Tunney's Pasture
24	Blackburn Hamlet-St-Laurent	62	Stittsville-Tunney's Pasture	115	Baseline-Greenboro	262	Stittsville-Tunney's Pasture
25	Millennium-Wateridge	63	Innovation-Tunney's Pasture	116	Baseline-Greenboro	263	Richmond-Tunney's Pasture
26	Pineview-Blair	66	Innovation-Tunney's Pasture	117	Citigate-Limebank	265	Terry Fox-Tunney's Pasture
30	Millennium-Blair	67	Cope-Terry Fox-Tunney's Pasture	119	Barrhaven Centre-Limebank	266	Stittsville-Tunney's Pasture
32	Chapel Hill-Blair	68	Terry Fox-Baseline	131	Innes-Place d'Orléans	275	Halfmoon Bay-Tunney's Pasture
33	Portobello-Place d'Orléans-Blair	73	Limebank-Tunney's Pasture	133	Tenth Line-Place d'Orléans	276	Manotick-Tunney's Pasture
34	Chapel Hill-Blair	74	Limebank-Tunney's Pasture	138	St-Louis-Place d'Orléans	277	Nepean Woods-Tunney's Pasture
35	Harvest Valley-Blair	75	Cambrian-Tunney's Pasture	161	Terry Fox-Rothesay	283	Munster Hamlet-Limebank
38	Trim-Blair	80	Barrhaven Ctr-Tunney's Pasture	162	Campeau/Palladium-Terry Fox	299	Manotick-Limebank
39	Millennium-Blair	81	Baseline-Tunney's Pasture	163	Carp/Kittiwake-Terry Fox		



## By sector of the City

- Kanata and Stittsville
- West Ottawa and North Nepean
- Barrhaven, Riverside South, Richmond, and Manotick
- Central Ottawa
- South Ottawa and Alta Vista
- East Ottawa and Orléans



# Kanata and Stittsville



# Improvements in Kanata and Stittsville

## Main routes

- Route 62, Stittsville—Tunney's Pasture **1** adding improved connections at Eagleson, new service on Campeau west of Terry Fox
- Route 63, Kanata North—Tunney's Pasture **1** improved to all day 15-minute service by combining with Route 64; also adding improved connections at Eagleson
- Route 67 increased to 7 days a week, Terry Fox—Cope, retaining peak trips to/from Tunney's Pasture **1**
- New Route 68 replacing Route 88 Terry Fox—Baseline
- Route 110 extended, Kanata North—Limebank **2** via Barrhaven



# Improvements in Kanata and Stittsville

## Local routes

- New all-day Route 162 Palladium/Campeau—Terry Fox Stn
- New all-day Route 163 Carp/Kittiwake—Terry Fox Stn via Abbott and Castlefrank
- New all-day Route 164 from Eagleson/Cope—Terry Fox Stn via Castlefrank
- Route 165 improved to all-day service and extended to serve Katimavik between Terry Fox and Castlefrank
- Route 168 revised to add service on Maritime Way, Kanata Ave, Beaverbrook
- Connexion Route 261 revised to add new service on Kimpton
- Connexion Route 263 extended to add new service from Richmond to Tunney's Pasture **1** via Stittsville
- Connexion Route 265 revised to operate two ways on Penfield, Leacock, Varley
- New Connexion Route 266 Stittsville—Tunney's Pasture **1**, replacing parts of Route 261
- Connexion Routes 261, 263, 266 revised to operate via Palladium to/from Highway 417



## Other changes in Kanata and Stittsville

- Removing non-event services from Canadian Tire Centre loop and closing leased park and ride lot
- Route 61 trips to/from Gatineau replaced by new connecting Route 13 from Tunney's Pasture **1**
- Route 61 "61C" and "61D" variants removed
- Route 66 revised to remove service on Solandt east of Legget
- Limited Route 158 to Haanel replaced by special trips on Route 63
- Route 161 revised, serving Hope Side Road, Bridlewood, Fernbank/Terry Fox, Eagleson, Campeau
- Route 168 replaces Route 161 on Rothesay, Sheldrake, Abbeyhill
- Route 110 replaces Route 165 on Klondike, Marconi, Shirley's Brook, Helmsdale
- Connexion Route 256 revised, serving Cope, Equestrian, Steeple Chase, Bridgestone, Summergaze, and Bells Corners
- Connexion Routes 252, 257, 267, 268 removed, with nearby service provided by other routes



# Readiness for future changes

- Routes 61, 62, 63, 66, 67 to connect with O-Train at Moodie **3**
- Connexion Routes 256, 261, 262, 263, 265, 266 to connect with O-Train at Moodie **3**
- Route 68 to connect with O-Train at Algonquin **1**



# West Ottawa and North Nepean



# Improvements in West Ottawa and North Nepean

## Routes 11-88

- Routes 11 and 87 to operate via Ambleside
- Route 51 Lincoln Fields—Tunney's Pasture revised via Richmond Rd, Woodroffe
- Route 53 expanded Tunney's Pasture **1** —Baseline via Laperriere, Woodward, Maitland, Merivale, Woodfield, Medhurst, Woodroffe, replacing parts of Routes 50, 83
- Route 56 Tunney's Pasture **1** —King Edward via Dow's Lake **2**, Lees **1** all day, 7 days a week
- Route 81 expanded Tunney's Pasture **1** —Baseline via Westboro Beach, Carlington, Iris, Craig Henry, replacing parts of Routes 16, 50, 58, 82
- Route 86 extended to Auriga
- Route 87 to operate via Richmond Road, Lincoln Fields, Carlingwood
- Route 88 revised to end at Bayshore; section west of Queensway-Carleton to be new Route 68



# Improvements in West Ottawa and North Nepean

## Routes 111-189

- Route 111 to operate directly along Meadowlands, Prince of Wales, Heron, Mooney's Bay 2 to Billings Bridge
- New all-day Route 112 between Baseline and Billings Bridge via Viewmount, Prince of Wales, Heron, Mooney's Bay 2, replacing parts of Routes 89, 111
- New weekday peak period Route 115 between Greenboro 2 and Baseline via Slack, MacFarlane, and Hunt Club replaces Route 80 on MacFarlane
- New all-day Route 116 between Greenboro 2 and Baseline via Hunt Club replaces Route 96, more frequent
- Route 187 extended to Auriga
- New weekday Route 189 from Baseline to Colonnade, replacing part of Route 89



## Other changes in West Ottawa and North Nepean

- Route 50 service on Churchill between Scott and Carling removed
- Route 51 service to Britannia replaced by new Route 52
- Route 54 service in Tunney's Pasture campus and on Parkdale removed
- Route 58 service from Crystal Bay shortened to end at Bayshore
- Route 58 service on Morrison reduced to weekday peak periods on Route 82
- Route 82 service on Dumaurier, Banner, McLellan, Bellman reduced to weekday peak periods
- Route 84 reduced to weekday peak periods
- Route 111 service on Chesterton removed
- Route 111 service to Carleton replaced by O-Train connection at Mooney's Bay **2**
- Route 153 replaced by more frequent service on parts of Routes 11, 81, and 87
- Limited service on Routes 114, 154, 155, 186 removed
- Connexion Routes 258, 282 removed, with nearby service provided by other routes



# Readiness for future changes

- Routes 57, 58, 66, 256 to connect with O-Train at Moodie **3**
- Routes 11, 57, 58, 85, 88 to connect with O-Train at Bayshore **3**
- Routes 81, 82 to connect with O-Train at Pinecrest **3**
- Routes 53, 68, 73, 74, 75, 81, 82, 84, 87, 88, 111, 112, 115, 116, 189 to connect with O-Train at Algonquin **1**
- Connexion Routes 275, 276, 277 to connect with O-Train at Algonquin **1**
- Route 81 to connect with O-Train at Iris **1**
- Routes 11, 51, 52, 57, 85, 87 to connect with O-Train at Lincoln Fields **1 3**
- Routes 11, 51, 87 to connect with O-Train at New Orchard **1 3**
- Routes 11, 87 to connect with O-Train at Sherbourne **1 3**
- Routes 11, 81, 87 to connect with O-Train at Westboro **1 3**



# **Barrhaven, Riverside South, Richmond, and Manotick**



# Improvements in Barrhaven, Riverside South, Richmond, and Manotick

- Route 73 extended, Limebank **2** —Tunney's Pasture **1** via Leikin
- Route 74 extended, Limebank **2** —Tunney's Pasture **1** via Nepean Woods
- Route 110 extended, Kanata North—Limebank **2** via Barrhaven, replacing replacing part of Route 99
- New all-day Route 117, Citigate—Limebank **2**, replacing part of Route 171
- New all-day Route 119 between Barrhaven Centre and Limebank **2** via Borbridge, Spratt
- Route 170 revised, Citigate—Fallowfield via Jockvale, Laming
- Route 173 revised, Citigate—Fallowfield via Kennevale, Sherway, Foxfield
- Connexion Route 263 extended, Richmond—Tunney's Pasture **1** via Stittsville
- New Connexion Route 275, Halfmoon Bay—Tunney's Pasture **1**, replacing Route 175
- New Connexion Route 276, Manotick—Tunney's Pasture **1**, replacing Route 176
- Connexion Route 283 revised, Munster Hamlet and Richmond to Limebank **2**



# Other changes in Barrhaven, Riverside South, Richmond, and Manotick

- Route 75 service to Gatineau replaced by new connecting Route 13 from Tunney's Pasture **1**
- Limited service on Route 199 removed, service to Leikin replaced by extended Route 73
- Connexion Routes 270, 271, 272, 273, 278 removed, with nearby service provided by other routes



# Readiness for future changes

- Routes 73, 74, 75 to connect with O-Train at Algonquin ①
- Connexion Routes 275, 276, 277 to connect with O-Train at Algonquin ①
- Route 75 to be extended to operate via Elevation when road construction and conditions permit



# Central Ottawa



# Improvements in Central Ottawa

- Route 5 extended, Rideau ① —Elmvale via Smyth, replacing part of Route 55
- New all-day Route 8, Gatineau—Dow's Lake ② via Preston, replacing part of Route 85
- Route 9 revised to provide two-way service on Sussex between Boteler and Murray
- Route 9 extended to Carleton ② via Billings Bridge, replacing part of Route 10
- Route 11 revised via Bayswater, Bayview ① ②, Preston
- Route 11 extended, Bayshore—St-Laurent ①, replacing Route 18
- Route 12 extended, Blair—Hurdman ① via Carleton ②, replacing Route 10
- New weekday peak period Route 13 between Gatineau and Tunney's Pasture ① replacing parts of Routes 16, 61, 63, 66, 75
- Route 16 extended, Parliament—Billings Bridge via Sandy Hill, Lees ①, Riverdale, replacing part of Route 5
- New weekday peak period Route 17, Wateridge—Rideau ① via Montréal Rd, Brittany
- Route 20 extended, St-Laurent—Rideau ① via Vanier, Lowertown
- Route 56 Tunney's Pasture ① —King Edward via Dow's Lake ②, Lees ① all day, 7 days a week
- Route 85 extended, Bayshore—Lees ① via Chamberlain/Catherine, replacing part of Route 55



## Other changes in Central Ottawa

- Route 15 service to Gatineau via Portage replaced by connection to STO at Lyon **1**
- Route 16 replaced by Route 12 through downtown



# South Ottawa and Alta Vista



# Improvements in South Ottawa and Alta Vista

- Route 40 revised, St-Laurent **1** —Greenboro **2** via Queensdale, Albion, Bridlepath
- New all-day Route 41 Billings Bridge—St-Laurent **1** via Heron, Walkley, Russell, Elmvale, replacing part of Route 46
- Route 48 extended, Hurdman **1** —Carleton **2** via Elmvale, Billings Bridge, Sunnyside
- Route 49 extended, Elmvale—Carleton **2** via Billings Bridge, Sunnyside
- Route 90 revised, via McCarthy, Cahill, Uplands
- New all-day Route 91, Uplands **4** —Greenboro **2** via Uplands Dr, replaces Route 197
- Route 93, Findlay Creek—Leitrim **2** extended east of Bank St
- New weekday peak period Route 94, Findlay Creek—Leitrim **2** , replaces Route 294
- New weekday peak period Route 115 between Greenboro **2** and Baseline via Slack, MacFarlane, and Hunt Club, replacing Route 80 on MacFarlane
- New all-day Route 116 between Greenboro **2** and Baseline via Hunt Club replaces Route 96



## Other changes in South Ottawa and Alta Vista

- New weekday peak period Route 43, Karsh—Greenboro **2**, replaces part of Route 40
- Route 90 service removed from Riverside Drive (Walkley-Uplands)
- Route 92 revised to weekday peak periods, Greenboro **2** —Billings Bridge via Plante, Walkley **2**, Herongate
- Route 93 removed from Bank, Athans, Sixth
- Route 97 service to the Airport replaced by O-Train **4**
- Route 99 service to Riverside South replaced by O-Train **2**
- Route 140 removed from Jefferson, Featherston, Ryder
- Route 141 service removed from Kaladar, Brookfield, Clover
- Route 190 limited service to St. Patrick's Home removed
- Connexion Routes 290 and 291 removed, with nearby service provided by other routes



# East Ottawa and Orléans



# Improvements in East Ottawa and Orléans

- New weekday peak period Route 17, Wateridge—Rideau **1** via Montréal Rd, Brittany
- Route 24 extended, St-Laurent **1** —Chapel Hill via Ogilvie, Jasmine Crescent, Beacon Hill, Blackburn Hamlet
- Route 25 extended, Millennium—Wateridge via Innes, Blair **1**, La Cité, replacing Route 27
- Route 30 revised, with all trips via Montmère
- Route 131 revised, Innes—Place d’Orléans via des Épinettes, Charlemagne, St-Joseph
- New all-day Route 133 Tenth Line—Place d’Orléans via Meadowglen, Forest Valley, Fortune, St-Joseph
- Blackburn Hamlet – On demand service on weekends to start in December 2023



## Other changes in East Ottawa and Orléans

- Closing leased park and ride lot at Telesat Court (Blair **1**)
- Route 26 reduced to weekday peak periods
- Route 28 service removed from Tauvette, Southpark
- Route 31 limited service removed from St-Joseph between Bearbrook and Jeanne d'Arc
- Route 33 revised to operate via Tompkins, Chartrand/Duford
- Route 35 revised to operate via Bottriell north of Merkley, removed from Merkley, Charlemagne
- Route 37 replaced by revised Route 234, operating weekday peak periods
- Route 39 service to La Cité replaced by Route 25
- Route 138 revised, St-Louis Residence—Place d'Orléans via St-Joseph
- Connexion Routes 232, 236 removed, with nearby service provided by other routes



# Readiness for future changes

- Routes 38, 39, 221 to connect with O-Train at Trim **1** **3**
- Routes 32, 33, 35, 38, 131, 133, 138\*, 231, 237 to connect with O-Train at Place d'Orléans **1** **3**
- Routes 34\*, 133, 138\* to connect with O-Train at Convent Glen **1** **3**
- Routes 30, 34\*, 38, 133, 237 to connect with O-Train at Jeanne d'Arc **1** **3**
- Routes 12, 21, 24 to connect with O-Train at Montréal **1** **3**

\* Possible further changes to these routes when O-Train opens to Trim



# Summary tables, lists

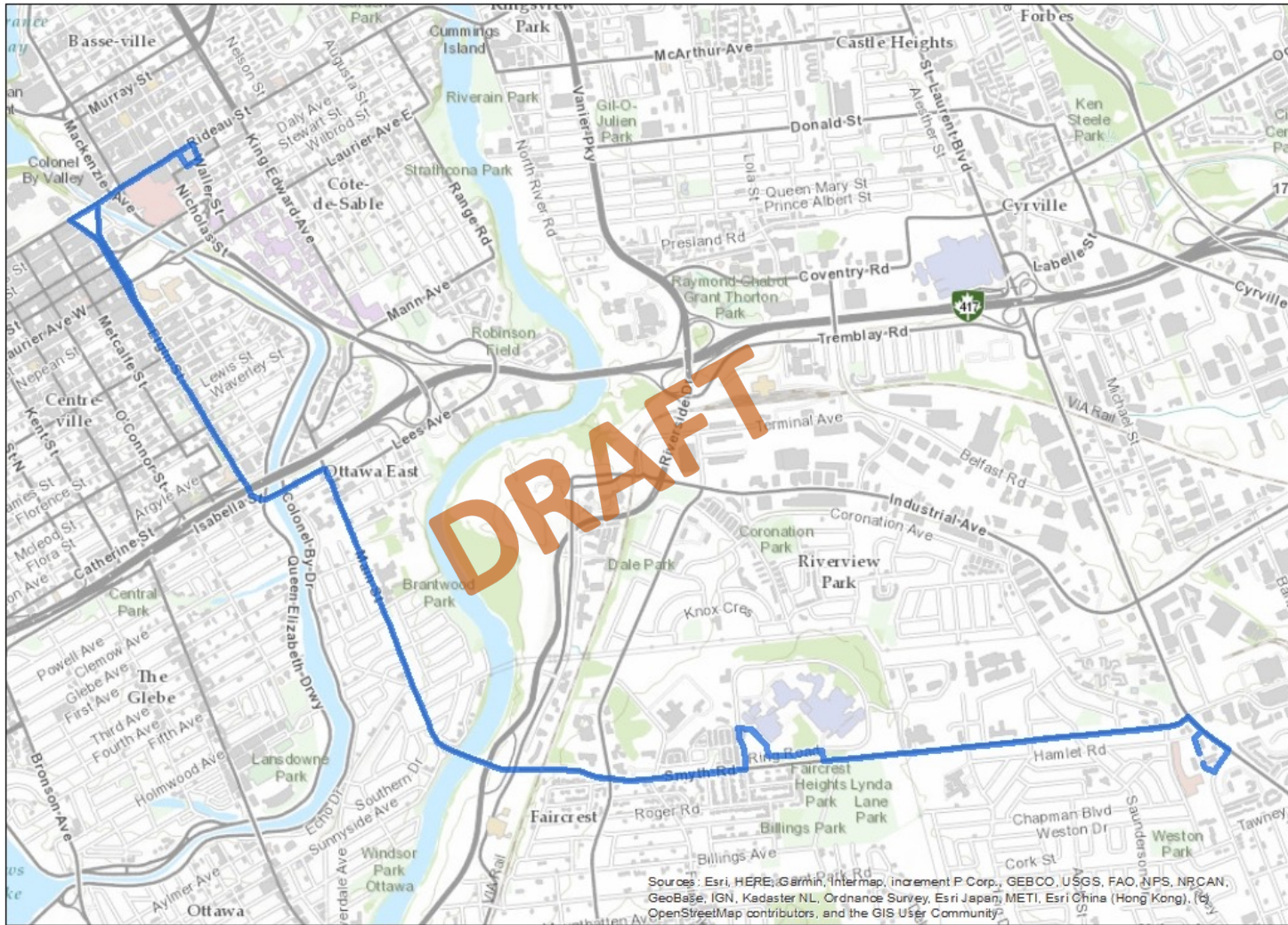


# Frequent Route Network

15 minute service at most times

Route	Destinations	O-Train Connections
5	Rideau-Elmvale	1
6	Greenboro-Rockcliffe via Downtown	1 2 4
7	Carleton-St-Laurent via Downtown	1 2
11	Bayshore-St-Laurent via Downtown	1 2
12	Hurdman-Blair via Carleton, Downtown	1 2
14	Tunney's Pasture-St-Laurent via Downtown	1 2
25	Wateridge-Millennium via Blair	1
40	Greenboro-St-Laurent via Elmvale	1 2 4
41	Billings Bridge-St-Laurent via Elmvale	1
44	Billings Bridge-Hurdman via Heatherington	1
45	Hurdman-Hospitals	1
61	Stittsville-Tunney's Pasture via Katimavik	1
62	Stittsville-Tunney's Pasture via Campeau	1
63	Kanata North-Tunney's Pasture	1
68	Terry Fox-Baseline	Future with Stage 2
74	Limebank-Tunney's Pasture	1 2
75	Cambrian-Tunney's Pasture	1
80	Barrhaven Centre-Tunney's Pasture	1
85	Bayshore--Lees via Carling	1 2
87	Baseline-Tunney's Pasture via Carlingwood	1
88	Bayshore-Hurdman via Baseline	1 2
90	Greenboro-Hurdman via McCarthy, Springland	1 2 4
98	Hawthorne-Hurdman	1 2 4
111	Baseline-Billings Bridge via Meadowlands	2





## Route 5

DRAFT for discussion with Councillors and City staff. Comments or corrections welcome at [routereview@ottawa.ca](mailto:routereview@ottawa.ca)





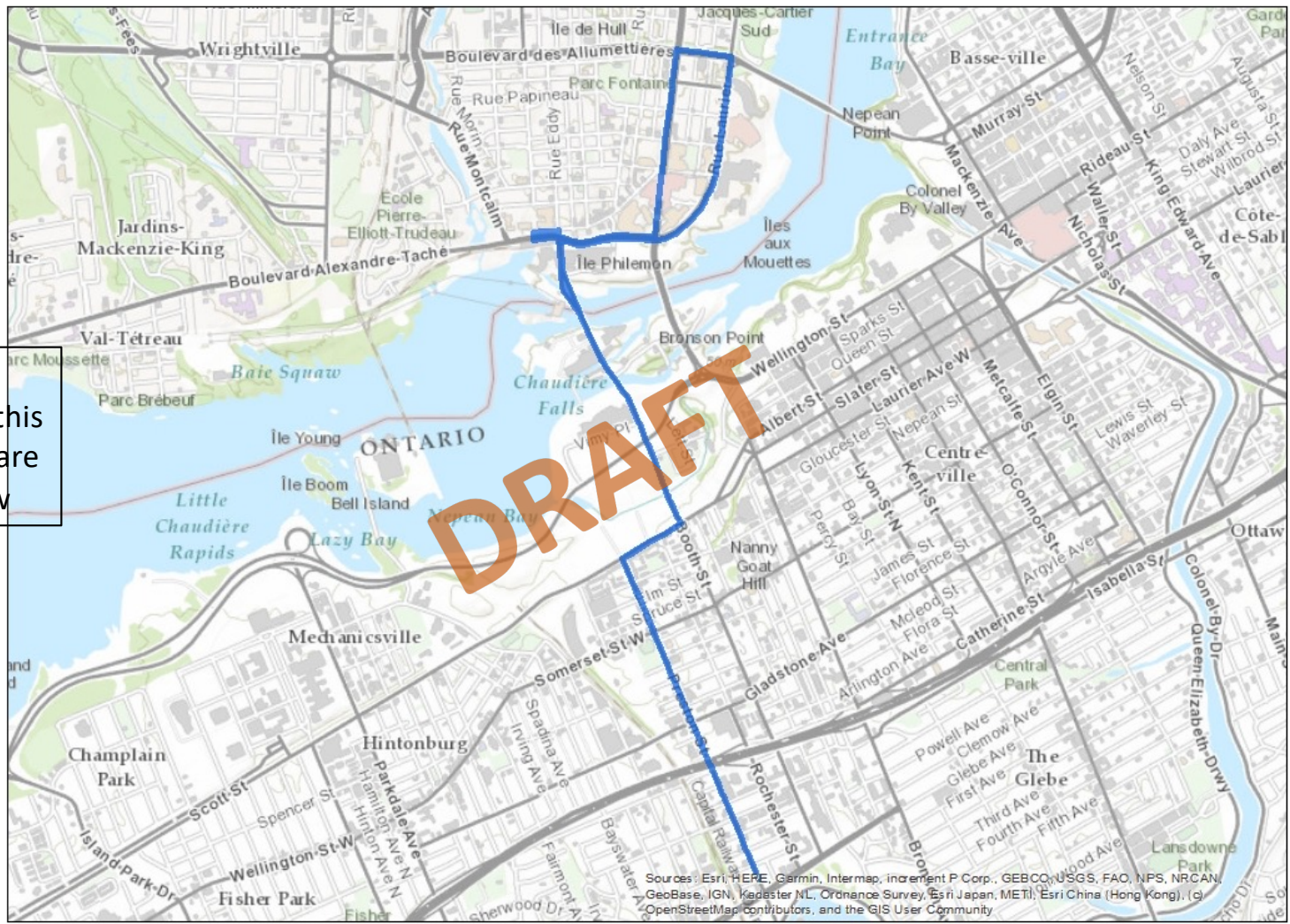
## Route 6

DRAFT for discussion with Councillors and City staff. Comments or corrections welcome at [routereview@ottawa.ca](mailto:routereview@ottawa.ca)





Note:  
Some details of this  
proposed route are  
still under review



### Route 8

DRAFT for discussion with Councillors and City staff. Comments or corrections welcome at [routereview@ottawa.ca](mailto:routereview@ottawa.ca)





## Route 9

DRAFT for discussion with Councillors and City staff. Comments or corrections welcome at [routereview@ottawa.ca](mailto:routereview@ottawa.ca)





## Route 11

DRAFT for discussion with Councillors and City staff. Comments or corrections welcome at [routereview@ottawa.ca](mailto:routereview@ottawa.ca)





## Route 12

DRAFT for discussion with Councillors and City staff. Comments or corrections welcome at [routereview@ottawa.ca](mailto:routereview@ottawa.ca)



Note:  
Some details of this  
proposed route are  
still under review



## Route 13

DRAFT for discussion with Councillors and City staff. Comments or corrections welcome at [routereview@ottawa.ca](mailto:routereview@ottawa.ca)





## Route 14

DRAFT for discussion with Councillors and City staff. Comments or corrections welcome at [routereview@ottawa.ca](mailto:routereview@ottawa.ca)





## Route 15

DRAFT for discussion with Councillors and City staff. Comments or corrections welcome at [routereview@ottawa.ca](mailto:routereview@ottawa.ca)





# Route 16

DRAFT for discussion with Councillors and City staff. Comments or corrections welcome at [routereview@ottawa.ca](mailto:routereview@ottawa.ca)





## Route 17

DRAFT for discussion with Councillors and City staff. Comments or corrections welcome at [routereview@ottawa.ca](mailto:routereview@ottawa.ca)





## Route 19

DRAFT for discussion with Councillors and City staff. Comments or corrections welcome at [routereview@ottawa.ca](mailto:routereview@ottawa.ca)



Note:  
Some details of this  
proposed route are  
still under review



Sources: Esri, HERE, Garmin, Intermap, increment P Corp., GEBCO, USGS, FAO, NPS, NRCAN, GeoBase, IGN, Kadaster NL, Ordnance Survey, Esri Japan, METI, Esri China (Hong Kong), Swisstopo, Mapbox, OpenStreetMap contributors, and the GIS User Community

## Route 20

DRAFT for discussion with Councillors and City staff. Comments or corrections welcome at [routereview@ottawa.ca](mailto:routereview@ottawa.ca)





## Route 21

DRAFT for discussion with Councillors and City staff. Comments or corrections welcome at [routereview@ottawa.ca](mailto:routereview@ottawa.ca)



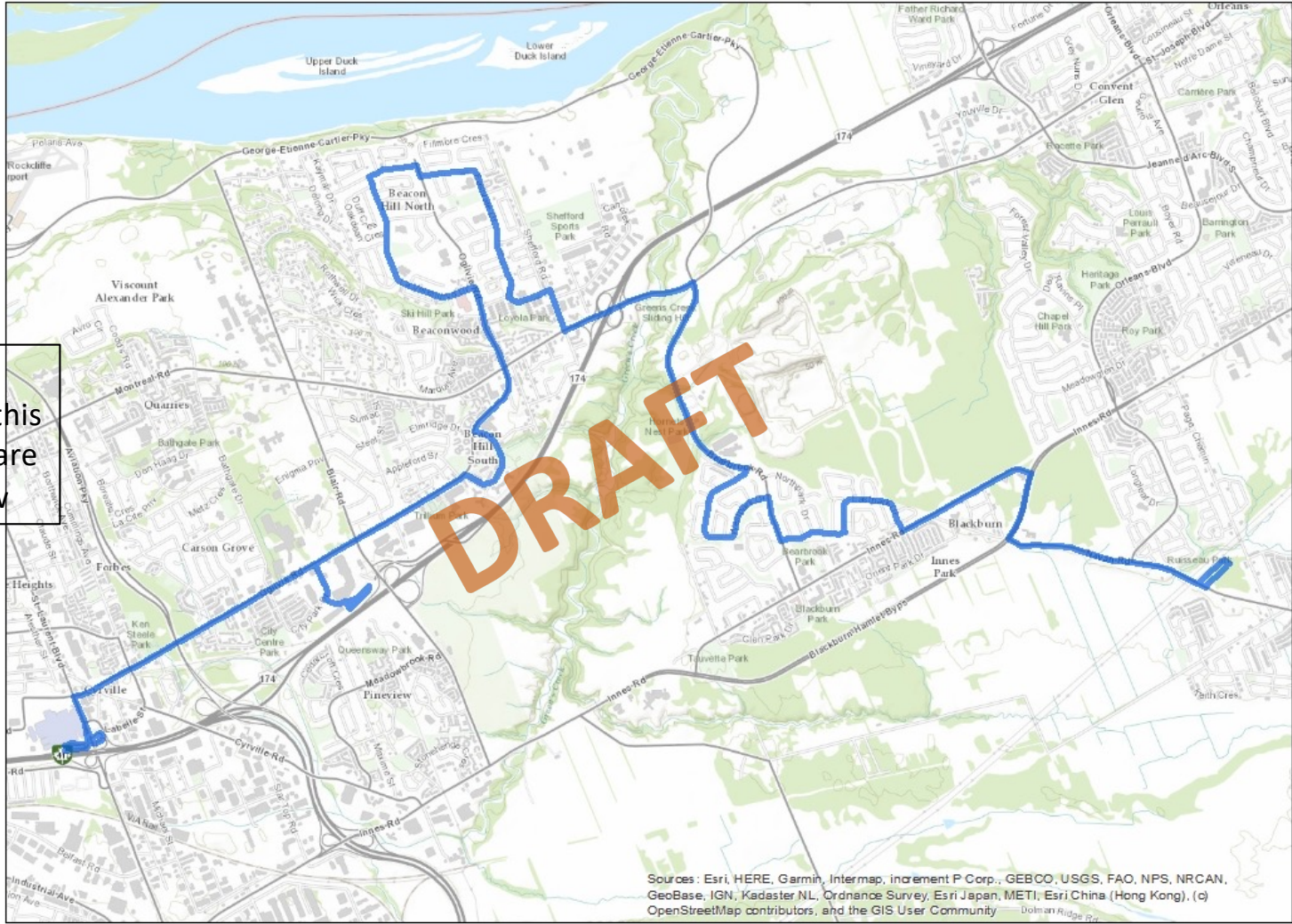


## Route 23

DRAFT for discussion with Councillors and City staff. Comments or corrections welcome at [routereview@ottawa.ca](mailto:routereview@ottawa.ca)



Note:  
Some details of this  
proposed route are  
still under review



## Route 24

DRAFT for discussion with Councillors and City staff. Comments or corrections welcome at [routereview@ottawa.ca](mailto:routereview@ottawa.ca)

